

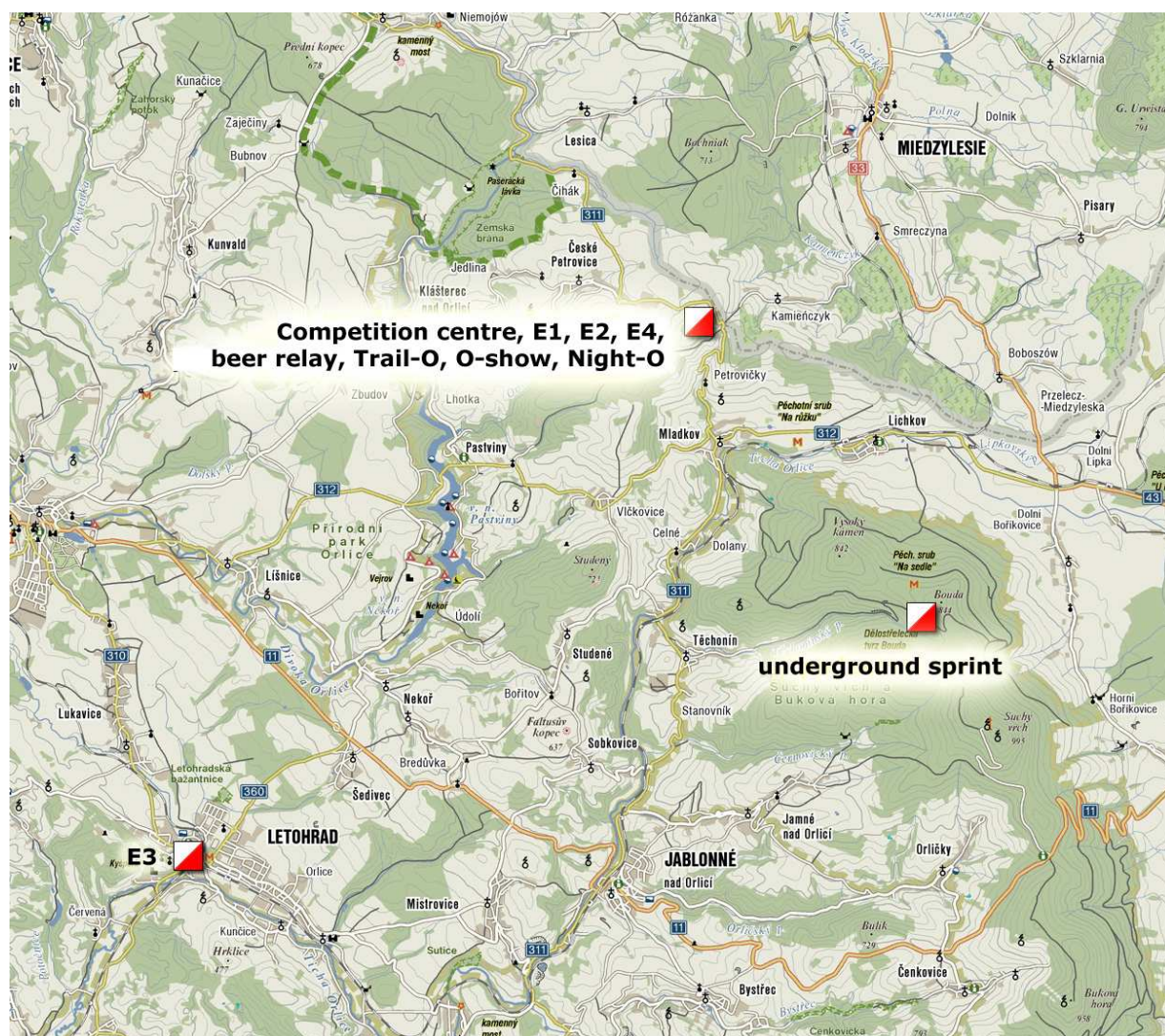
ADVANTA Cup 2011

INFORMATION

Date: 2nd-6th July 2011

Organiser: Klub orientačního běhu Dobruška

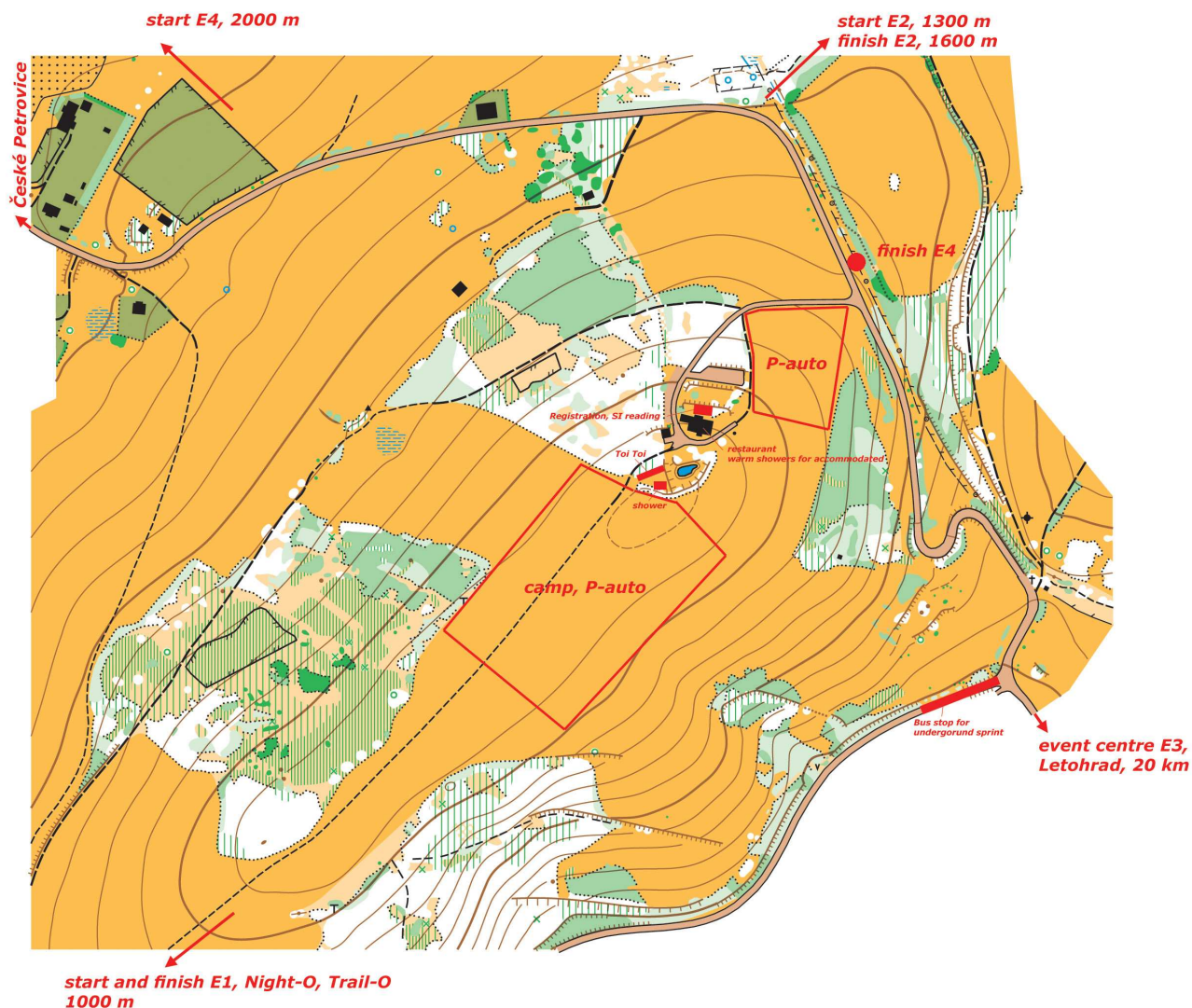
Competition centre (CC): Kašparova chata, Petrovičky u Mladkova



Parking: Competitors who are accommodated in camping can park in camp area by tents, others have to park in determined place (meadow on the left side of road to CC). Keep organisers instruction. Parking is free.

Accommodation:

There is a large meadow in the CC with lot of room for tents. In camp will be prepared Toilets, drink water, cold showers. For accommodated is possible to use warm showers inside the buiding (2x men, 2x women). Please be considerate and save the water for others. In building you can find electric plug and wi-fi.



Registration:

friday 1st July 2011 from 18:00 till 21:30 in CC,

saturday 2nd July from 8:00 till 21:30 in CC

Additional entries are possible using limited number of vacants in the start list.

Refreshment: In CC is a restaurant, will be prepared usual type of refreshment - sausages, beer, soap, something sweet, ...

Punching system: SportIDENT will be used for all categories. If fails, use a mechanic punching to R fields on map.

Control descriptions: available in event centres

Start lists: Start list will be announced in CC. Categories HDR and P have no start times, they can start anytime during regular start punching start SI unit.

Maps: All in ISOM, sprint in ISSOM. Special symbols: ○ - distinct tree, X - root stock, X - small flat area, X - other special man-made feature

Maps are not waterproof, in last corridor (start -1) you can take a plastic bag yourself, A4.

Maps will be given 1 minute before start in last corridor.

Finish: Competitor finishes his race punching the finish SI unit. In E4 it is by the finish line, result order is given on the finish line. Keep information of finish referee.

Finish procedure: Competitor have to read-out his SI card in computer as soon as possible. Competitor who breaks his race, have to read-out too! Competitors can keep their maps, please be fair and don't show your map to others who don't start yet.

Forbidden areas: New clearings, fences, fields, private properties.

Shoes: There is no restriction about the shoes. We recommended in E3 an athletic shoes. Underground sprint is 50/50 forrest/concrete, decide yourself.

Kindergarten: Will be provided during E1-E4 in the event centre.

Complains: in written form with fee 200,-Kč to main referee

Medical care: basic care in event centre, serious injuries in hospital in Ústí nad Orlicí or Šumperk

Results: Running results in event centre, total in CC. Pricegiving ceremony will take place after E4 in 13:00, first three in every category will be awared.

Expected winning times: according rules of ČSOB

Warning: All competitors participate on theirs own responsibility!

Officials:

director - Tomáš Leštínský

main referee - Tomáš Leštínský, Katarína Labašová

course setters - E1, E3 David Aleš, E2 Tomáš Leštínský, E4 Radim Hošek

1st stage

Date: 2nd July 2011

Course: middle

CC: Kašparova chata

Start: 00 = 15:00, signed by blue/white stripes

Distances:

CC - start: 1000 m

CC - finish: 1000 m

Toilets: ToiToi in CC, no at start

Refreshment: in finish water, ion drink of NutriProduct

Map: Adam, 1:10000, E 5 m, June 2011

Terrain: Hilly, very good runnable forrest with remains of military fortifications, part of area is broken - excavations, pits, wrecked forts and bunkers, a dense network path.

Time limit: 90 minutes

Warning: In competition area is functional military armory. Do NOT go close to the fence, everywhere are cameras, sensors and simple touch means break of security = czech and military police will come and you will have a serious priceless problems.

2nd stage

Date: 3rd July 2011

Course: long

CC: Kašparova chata

Start: 00 = 10:00, signed by blue/white stripes

Distances:

CC - start: 1300m

CC - finish: 1600 m

start - finish: 200 m, from finish you return to CC through the start

Toilets: ToiToi in CC, no at start

Refreshment: longer categories have water on courses, in finish water + ion drink

Map: Bochniak, 1:10000, E 5 m, June 2011

Terrain: Moderately hilly, good runnable forrest, in eastern part broken slope, somewhere there is a grass, numerous growthy details, loose irregular path network

Time limit: 150 minutes

3rd stage

Date: 5th July 2011

Course: sprint

Event centre: Letohrad, chateau courtyard

Start: 00 = 10:00, signed by blue/white stripes

Distances:

CC - event centre: 20 km

parking - event centre: 400 m

event centre - start: 1100 m

event centre - finish: 0 m

Parking: will not be organized. We recommend to use an area by the supermarket (free). Square parking is for fee.

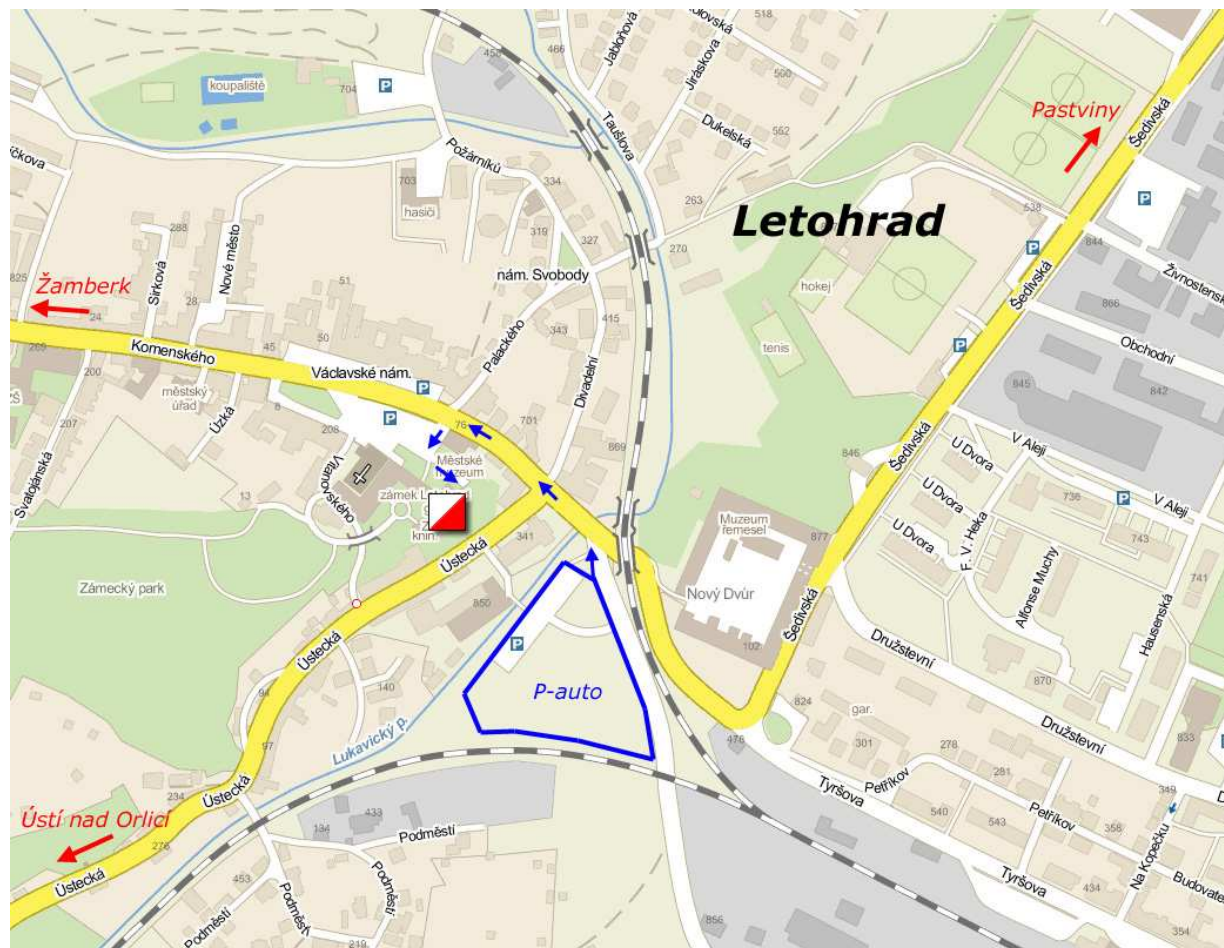
Toilets: public WC in event centre

Refreshment: in finish water, ion drink of NutriProduct

Map: Letohrad, 1:4000, E 2.5 m, June 2011, ISSOM

Terrain: English style hilly chateau park and streets of Letohrad

Time limit: 40 minutes



4th stage

Date: 6th July 2011

Course: shortened long

CC: Kašparova chata

Start: 00 = 10:00, handicap 60 minutes, then interval 1 minute

00 - H35B, H10, D16, H65

10 - D55, H12, H45B, D18

20 - H55A, H55B, H14

30 - D21A, H35A, H16

40 - D35B, D10, D14, D45A

50 - D21B, H18, H21B, D45B

60 - H21A, D12, D35A

HDR, P free start time

Distances:

CC - start: 2000m

CC - finish: 250 m

Toilets: ToiToi in CC, no at start

Refreshment: longer categories have water on courses, in finish water + ion drink

Map: Stará kaple, 1:10000, E 5 m, June 2011. **Attention, north lines are not parallel to edge of paper!**

Terrain: Moderate hilly forrest with loose network of paths, in part meadow with scattered trees and bushes, partly wet, partly overgrown, in part remains of the refractive.

Time limit: 150 minutes

Beer relays

Date: 3rd July 2011

CC: Kašparova chata

Start: 00 = 17:00

Registration: till 16:30 in CC

Map: Kašparova chata, 1:10000, E 5 m, ISOM, June 2011, no waterproof

Terrain: meadow with small forrests around, various runability, no paths

Categories: beer boys, spirit girls (3 legs)

Control descriptions: on map

Race system:

After start the first man drink one beer (girs one snorter) and runs his race (0.6-1 km, free order 4c), then passes his SI card to next team member, he do the same, the last man in finish punches finish SI unit. Watch out to SI numbers!

Results: in CC after competition is over

Official: Tomáš Leštínský

Night event

Date: 4th July 2011

Course: night middle

CC: Kašparova chata

Start: 00 = 22:00

Distances:

to start: 1000 m

from finish: 1000 m

Registration: till 21:30 in CC

Map: Adam, 1:10000, E 5 m, June 2011

Control descriptions: on map only

Terrain: Hilly, very good runnable forrest with remains of military fortifications, part of area is broken - excavations, pits, wrecked forts and bunkers, a dense network path.

Time limit: 100 minut

Results: on the board next day

Pricegiving ceremony: only winners before Advanta Cup ceremony on 6th July 13:00

Underground sprint

Date: 4th July 2011

Course: sprint

Event centre: fort Bouda

Start: 00 = 9:00

Distances:

CC - BUS station: 700 m

BUS station - event centre: 12 km

event centre - start: 100 m

event centre - finish: 0 m

Traffic: Due to forbidden entry to forrest by car we organize a schedule bus to event centre. Bus station is 700m from CC, it will be signed by blue/white stripes. The departure time is **8:15!**

Individual traffic is possible, but will not be organised. You can go to Suchý vrch (parking), then take the red tourist route to Event centre (2.5km). Or in Těchonín before barrier there is parking too, so then about 4km by foot up to hill. **Never drive your cars to the forrest behind the barrier!**

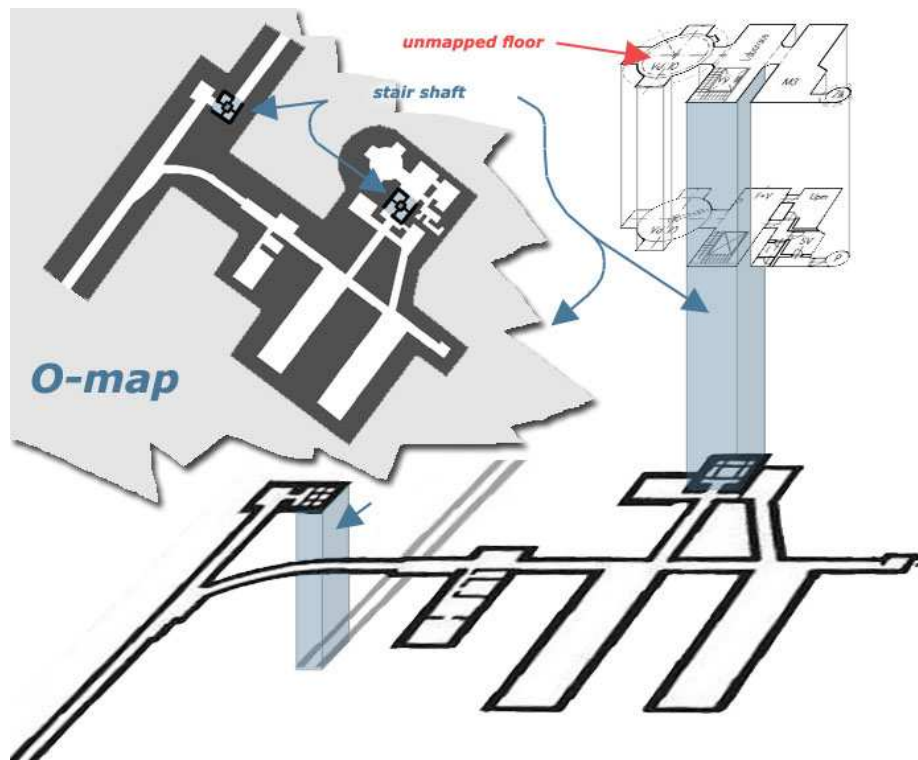
Registration: till 3rd July 21:30 in CC, before start there is no possibility to entry the race.

Terrain: underground of the fort Bouda + adjacent clean mountain forrest

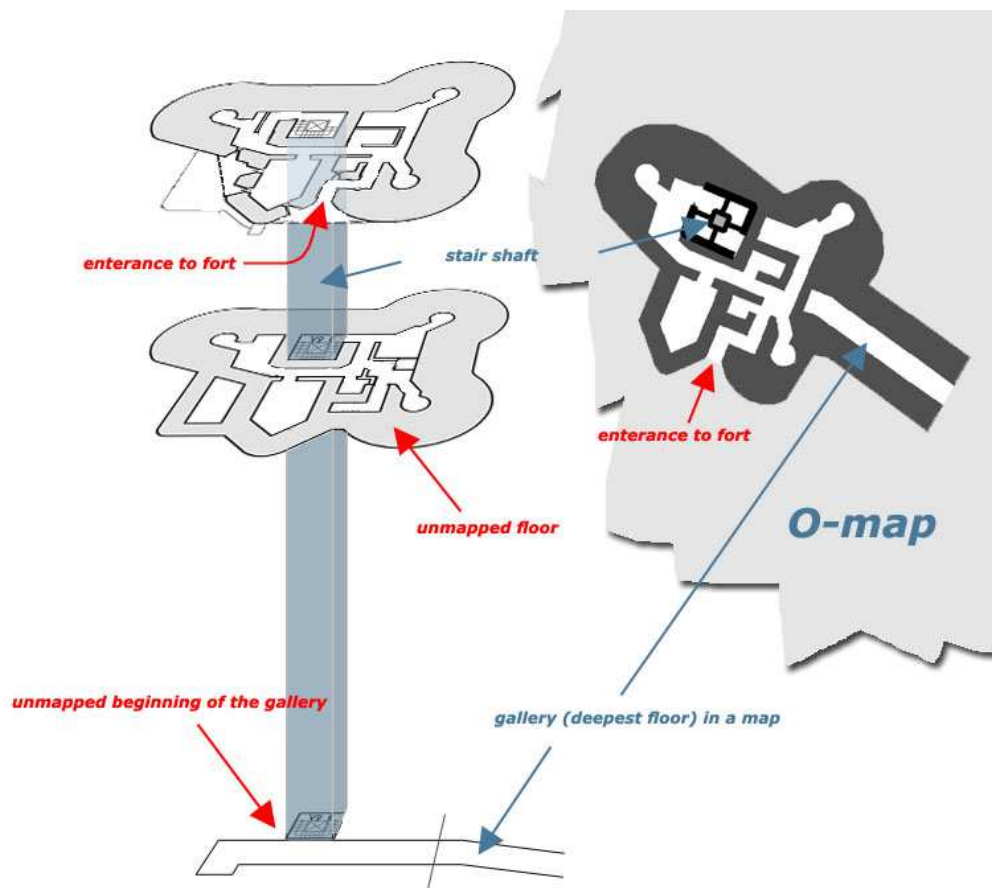
Mapa: Alarm!, 1:4000, E 2.5 m, **ISSOM**, May 2011

There are some specialities on map, so here is some important notes you should know:

1) underground - on map represented by white passage between gray. Underground has three floors, the deepest are underground galleries. Remaining two floors are just in entering objects. In these objects is mapped **only the upper floor**, where is an entry from outside to it. Lower (middle) floor is not on the map, will be signed by tape as a forbidden area. Exception is an artillery tower, here is mapped **only the lower floor**. It is maybe complicated, but I'm sure you catch it if you get there.



Floors are joined by stair shaft (40-100 steps), on map signed with special symbol (see pictures). Stairs always starts on the lower floor and ends on the highest one in entering object.



2) overground - common sprint map. You need to realise that primary mapping layer is underground. It means that if you see that for example a road goes to gray color (in common race it means passable wall), in terrain there is no sign about it and the road goes normally through.

Time limit: 40 minutes

Control descriptions: on map only

Results: in event centre will not be provided, final results will be available on desk in CC or in the internet.

WC, washing: 2x ToiToi, for wash use a strong spring

Pricegiving ceremony: only winners before Advanta Cup ceremony on 6th July 13:00

Important warning:

There are no lights inside the fort!!!
EVERY competitor MUST have during the race an operable light, without it no one starts!

- Keep maximal care about yourself! The fort is almost safe, but don't enter some areas signed by tape!
- One of entering objects was undermined and detonated during the WW2 by nazists. As result there is a height obstacle on the stairs. Watch your head!
- Be considerate to other competitors, stairways are narrow.

Trail-O

Date: 4th July 2011

Event centre: close to military training area near Kašparova chata

Start: 00 = 14:00

Distances:

to start: 0 m

from finish: 600 m

Registration: till 14:00 in event centre.

Map: Tvrz Adam, 1:5000, E 2.5 m, ISSOM, June 2011, waterproof, A4

Terrain: Moderate hilly clean forrest with remains of military fortifications, part of area is broken - excavations, pits, wrecked forts and bunkers, a dense network path.

Paths has a variable sledding (excellent/good/bad = 50%, 40%, 10%), for Para we recommend to take an assistant (organiser offer 4-5 assistants only)

Length: 1.8 km, 30m, 20 controls +3 time controls

Start: individual, start interval 2 minutes, there will be no startlist. Time controls are prepared at the beginning of the race, time measuring starts after these controls.

Forbidden areas: You can use only paths signed in map as double-lined track filled with light brown. Other paths are forbidden.

Refreshment: spring gently carbonated water on courses and in the finish.

Time limit: 110 minutes Open, 130 minutes Para

Closing finish: at 17:30

WC: 1x ToiToi

Results and pricegiving: after the race in event centre

Officials:

director - Tomáš Leštínský

oponent - Robert Müller
main referee and course setter - Tomáš Leštínský
Jury: Jana Glabazňová, Petr Krystek, Bohuslav Hůlka

O-show

Date: 4th July 2011
CC: Kašparova chata
Start: 00 = 17:00
Registration: till 16:30 in CC
Map: Šou 2, 1:500, E 2.5 m, ISOM, June 2011, A4, waterproof
Terrain: meadow in small ascent
Categories: H, D
Length: short :)
Start: individual, start interval 2 minutes, no start list, starting punching start SI unit
Quarantine: all competitors have to keep quarantine. Enter till 16:45, after this time you won't be able to clear and check your SI card. You stay in this area and wait for your start.
Prizegiving ceremony and results: after the race in CC
Officials:
director - Zdeněk Hostaš
course setter - Robert Müller
main referee - Tomáš Leštínský
IT - Roman Zbranek

Organisers wish you a good and satisfied race!